



**BYLAW NO. 1547-X
Of The
TOWN OF PINCHER CREEK,
IN THE PROVINCE OF ALBERTA, FOR
THE PURPOSE OF AMENDING
LAND USE BYLAW NO. 1547**

WHEREAS the Council of the Town of Pincher Creek has received a request to re-designate lands within its corporate limits;

AND WHEREAS the purpose of proposed Bylaw No. 1547-X is to re-designate lands legally described as:

**Plan 9111546, Block 5, Lot 2
Excepting Thereout All Mines and Minerals
Area: 0.843 Hectares (2.08 Acres) More or Less**

From "Residential – R1 To Manufactured/Mobile Home – R2";

AND WHEREAS the said lands are illustrated on the map in Schedule "A" attached hereto;

AND WHEREAS the Town of Pincher Creek must prepare a corresponding bylaw and provide for its consideration at a Public Hearing;

NOW THEREFORE, under the authority and subject to the provisions of the Municipal Government Act, Revised Statutes of Alberta 2000, Chapter M-26, as amended, the Council of the Town of Pincher Creek, in the Province of Alberta, duly assembled does hereby enact the following:

1. Lands legally described as:

**Plan 9111546, Block 5, Lot 2
Excepting Thereout All Mines and Minerals
Area: 0.843 Hectares (2.08 Acres) More or Less**

From "Residential R1 To Manufactured/Mobile Home – R2", as illustrated on the map attached as Schedule "A".

2. Bylaw No. 1547, being the Town of Pincher Creek Land Use Bylaw, is hereby amended.

3. The land use district map shall be amended to reflect this change.

4. This bylaw shall come into effect upon third and final reading hereof.

READ A FIRST TIME THIS 28th DAY OF July, 2015, A.D.




MAYOR, Don Anderberg

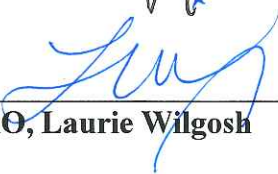


CAO, Laurie Wilgosh

READ A SECOND TIME THIS 24th DAY OF August, 2015, A.D.




MAYOR, Don Anderberg

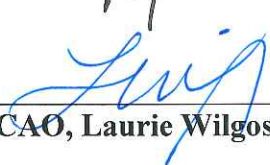


CAO, Laurie Wilgosh

READ A THIRD TIME THIS 24th DAY OF August, 2015, A.D.




MAYOR, Don Anderberg



CAO, Laurie Wilgosh

SCHEDULE "A"

 From Residential – R1
To Manufactured/Mobile Home – R2

